
















# Comprehensive Plan Generalized Policy Map

## Legend

-  Subject Property
- 2012 Comp Plan Policy**
-  Central Employment Area
-  Institutional Uses
-  Land Use Change Areas
-  Land Use Change Areas (Federal)
-  Federal Lands
-  Regional Centers
-  Multi-Neighborhood Centers
-  Main Street Mixed Use Corridors
-  Neighborhood Commercial Centers
-  Central Washington
-  Neighborhood Enhancement Areas
-  Water
-  Parks
-  Neighborhood Conservation Areas

Neighborhood  
Conservation  
Areas

Neighborhood  
Commercial  
Centers

Parks